










Ranch Map with Landmarks

Google Maps Link:

<https://www.google.com/maps/@38.3296942,-105.6098625,14z/data=!3m1!4b1!4m2!6m1!1s1PTMNRKLuHaFYXHulyk1bO0o6L08>

-  Mile Marker 77
-  East side Gate (Red Boulders at Entrance)
-  Main Gate (Enter Here)
-  Horse Barn
-  Rocky Point
-  Quonset Hut
-  Lodge
-  Gulch Road (dirt)
-  Ranch Drive (gravel road for getting around Ranch)

From **Canon City**, go West on Hwy 50, ~ 23 miles following alongside the Arkansas River. Arriving at the community of Texas Creek, look for a street sign on the right-hand side of the road for Highway 69 to Hillside, Westcliffe, and Walsenburg. Turn left onto Highway 69 and travel south about 6 miles. The east-side Ranch gate is right after passing the Quonset Hut and Gulch Road. This is the entrance to Ranch Road. Keep going south, passing Mile Marker 77, the 9-acre hay meadow, and the Lodge. Mailboxes, the main entrance gate, and Eden West sign are immediately after passing the Lodge. Enter Here.

From **Westcliffe**, drive north on Highway 69 ~ 16 miles. Pass the left-hand turn and sign to Cotopaxi 7 miles and straight ahead to Texas Creek, also 7 miles. This junction is Fremont CR 1A to Cotopaxi. Keep going south on Highway 69 approximately 1-1/2 miles. The main gate to the Ranch is after a left-hand curve in the road, followed by a 35mph right hand-curve. Rocky Point (red-rock formation) is at the apex of this curve to the right and above, and Texas Creek flows below.

